

Hands-on Training Programme on Pineapple and Bovonto Squash Preparation.


The Entrepreneurship Development Cell (EDC), in association with the Old Students' Association (OSA), organized a Hands-on Training Programme on Pineapple and Bovonto Squash Preparation on 5th March 2026 (Thursday) at 10:00 a.m. in the EDC Hall. Around 45 students attended the programme and actively participated.


**GOVERNMENT ARTS AND SCIENCE
COLLEGE, VEDASANDUR**


Entrepreneurship Development Cell (EDC)
In Association with OSA

INVITATION

The Entrepreneurship Development Cell
(EDC), in association with OSA, cordially
invites you to participate in the Hands-
on Training Programme on
**PINEAPPLE AND BOVONTO SQUASH
PREPARATION**

 **Date: 5th March 2026 (Thursday)**

 **Time: 10:00 a.m.**

 **Venue: EDC Hall, Government
Arts and Science College,
Vedasandur**

Principal:
Dr. K. M. Sumathi


Trainer:
**Dr. G. Thangamani,
EDC Coordinator**





AGENDA

Government Arts and Science College, Vedasandur

Entrepreneurship Development Cell in Association
with OSA


 **Date:** 5th March 2026 (Thursday)

 **Time:** 10:00 a.m. – 11:30 a.m.

 **Venue:** EDC Hall

Time	Session
10:00 a.m.	Welcome Address – Ms. N. Vanitha, EDC Member
10:10 a.m.	Inaugural Remarks – Principal Dr. K. M. Sumathi
10:20 a.m.	Introduction to Fruit-Based Squash Preparation Dr. G. Thangamani
10:30 a.m.	Hands-on Session: Pineapple Squash Preparation
11:00 a.m.	Hands-on Session: Bovonto Squash Preparation
11:25 a.m.	Feedback & Closing Remarks



Veda Sandur, Tamil Nadu, India 

Gxh4+rjr, Kalanjipatty, Veda Sandur, Tamil Nadu 624710, India

Lat 10.529481° Long 77.956605°

Thursday, 05/03/2026 10:17 AM GMT +05:30

GPS Map Camera



Dindigul, Tamil Nadu, India 

G26r+hhq, Dindigul, Tamil Nadu 624702, India

Lat 10.511512° Long 78.041367°

Thursday, 05/03/2026 10:40 AM GMT +05:30

GPS Map Camera



Dindigul, Tamil Nadu, India 
G26r+hhq, Dindigul, Tamil Nadu 624702, India
Lat 10.511485° Long 78.041351°
Thursday, 05/03/2026 10:39 AM GMT +05:30



Dindigul, Tamil Nadu, India 
G26r+hhq, Dindigul, Tamil Nadu 624702, India
Lat 10.511512° Long 78.041367°
Thursday, 05/03/2026 10:40 AM GMT +05:30



